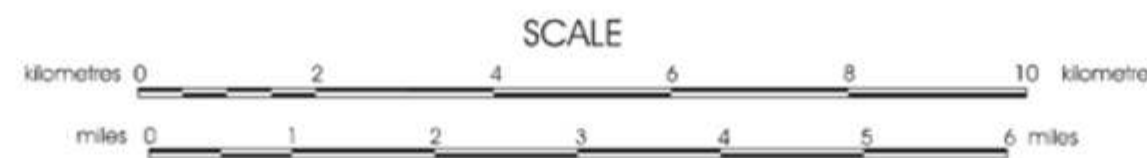


# Duck Mountain Provincial Park

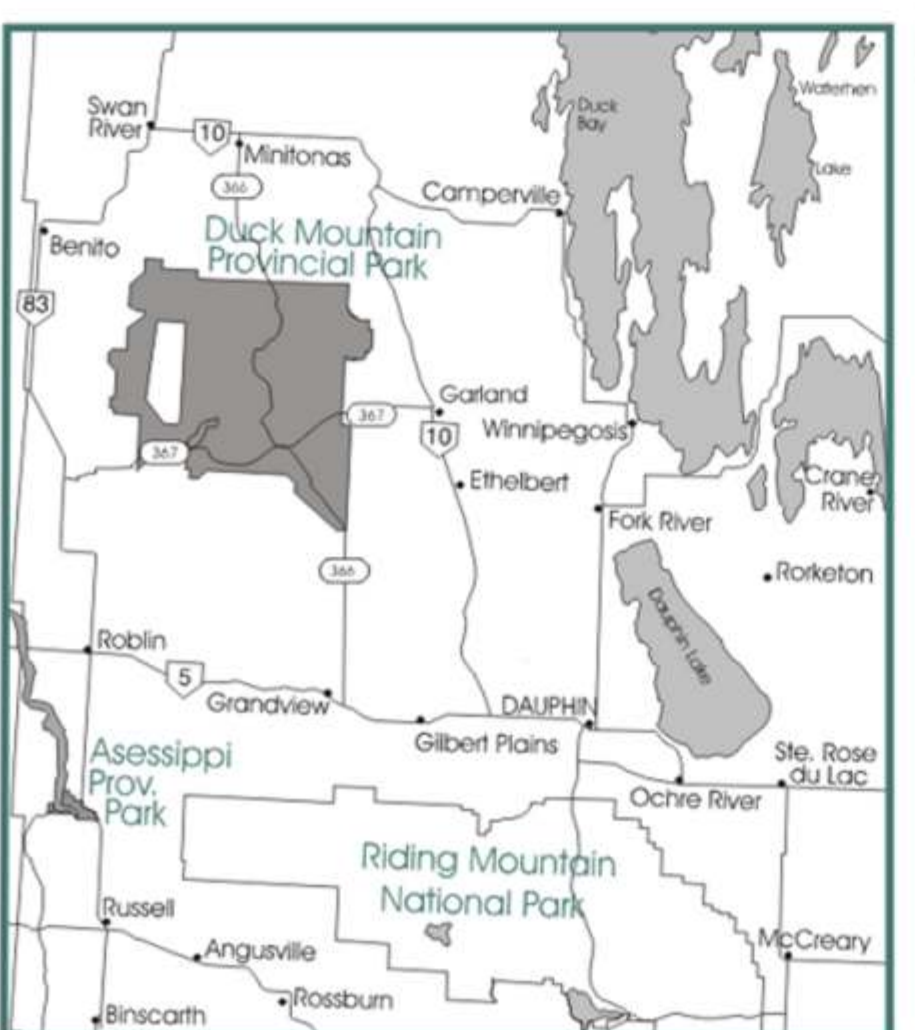
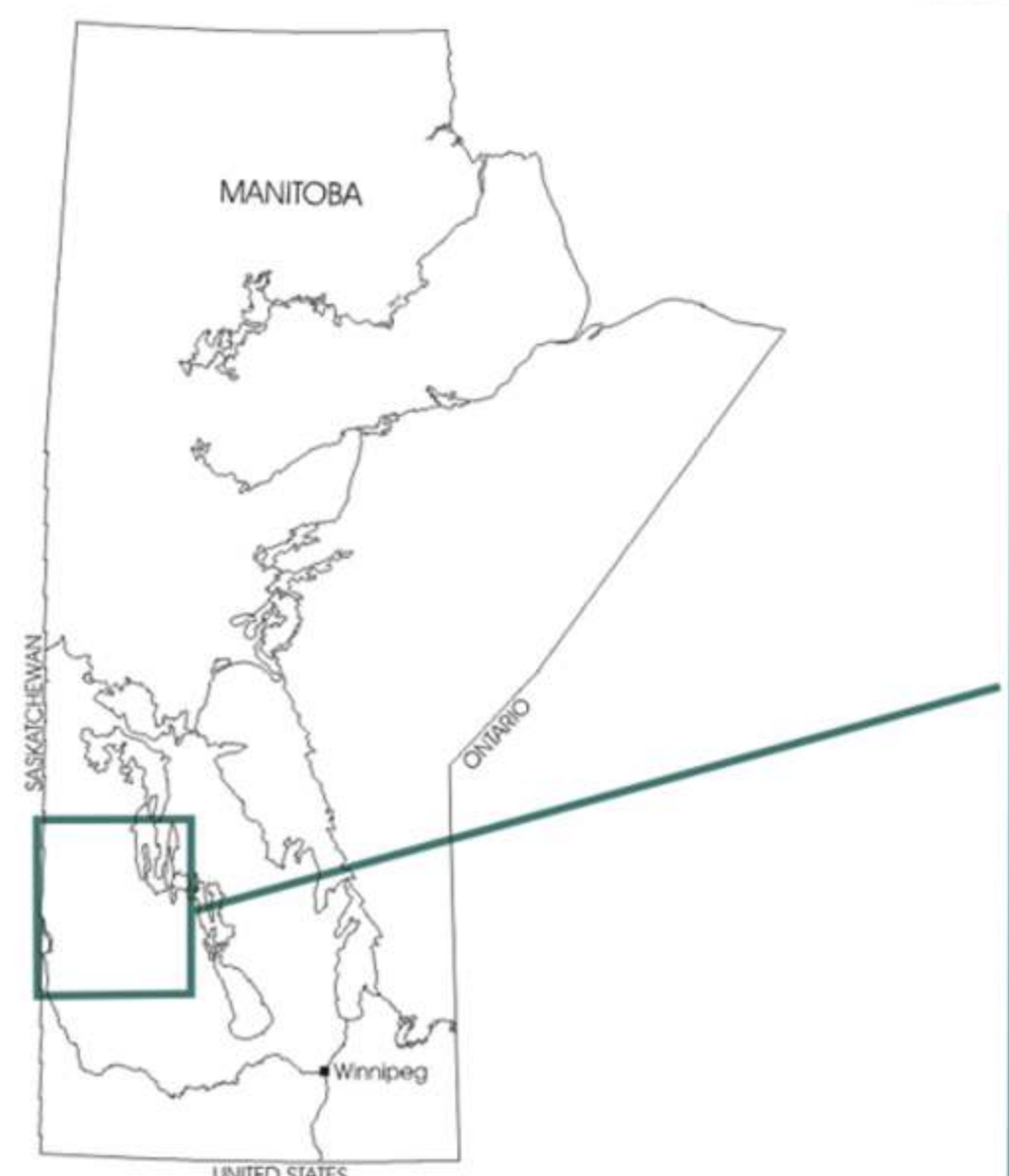
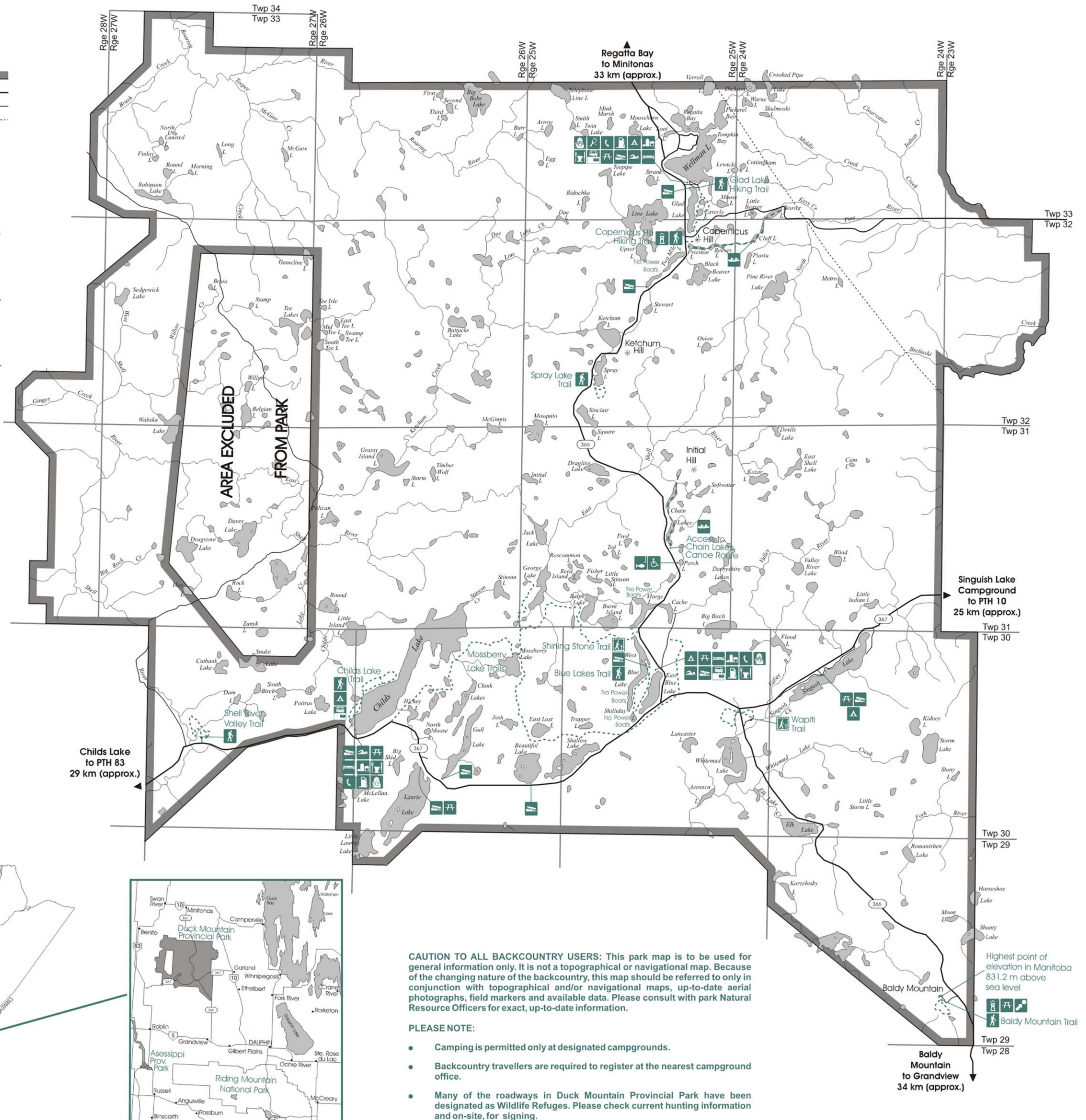


## LEGEND

- Park Boundary
- Provincial Roads
- Other Roads
- Transmission Line

## Services and Facilities

- Accommodation
- Boat Launch
- Campground
- Canoe Route
- Fishing Access
- Fuel
- Groceries
- Hiking Trail
- Picnic Site
- Point of Interest
- Restaurant
- Self-guiding Trail
- Showers (Coin-operated)
- Telephone (Pay Phone)
- Tennis
- Trailer Sewage Dump Station
- Unsupervised Beach
- Viewing Tower
- Wheelchair Access



**CAUTION TO ALL BACKCOUNTRY USERS:** This park map is to be used for general information only. It is not a topographical or navigational map. Because of the changing nature of the backcountry, this map should be referred to only in conjunction with topographical and/or navigational maps, up-to-date aerial photographs, field markers and available data. Please consult with park Natural Resource Officers for exact, up-to-date information.

**PLEASE NOTE:**

- Camping is permitted only at designated campgrounds.
- Backcountry travellers are required to register at the nearest campground office.
- Many of the roadways in Duck Mountain Provincial Park have been designated as Wildlife Refuges. Please check current hunting information and on-site, for signing.